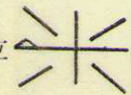




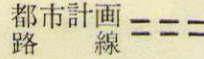





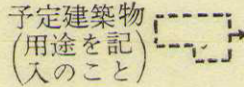
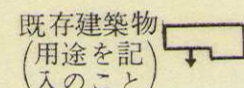

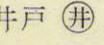




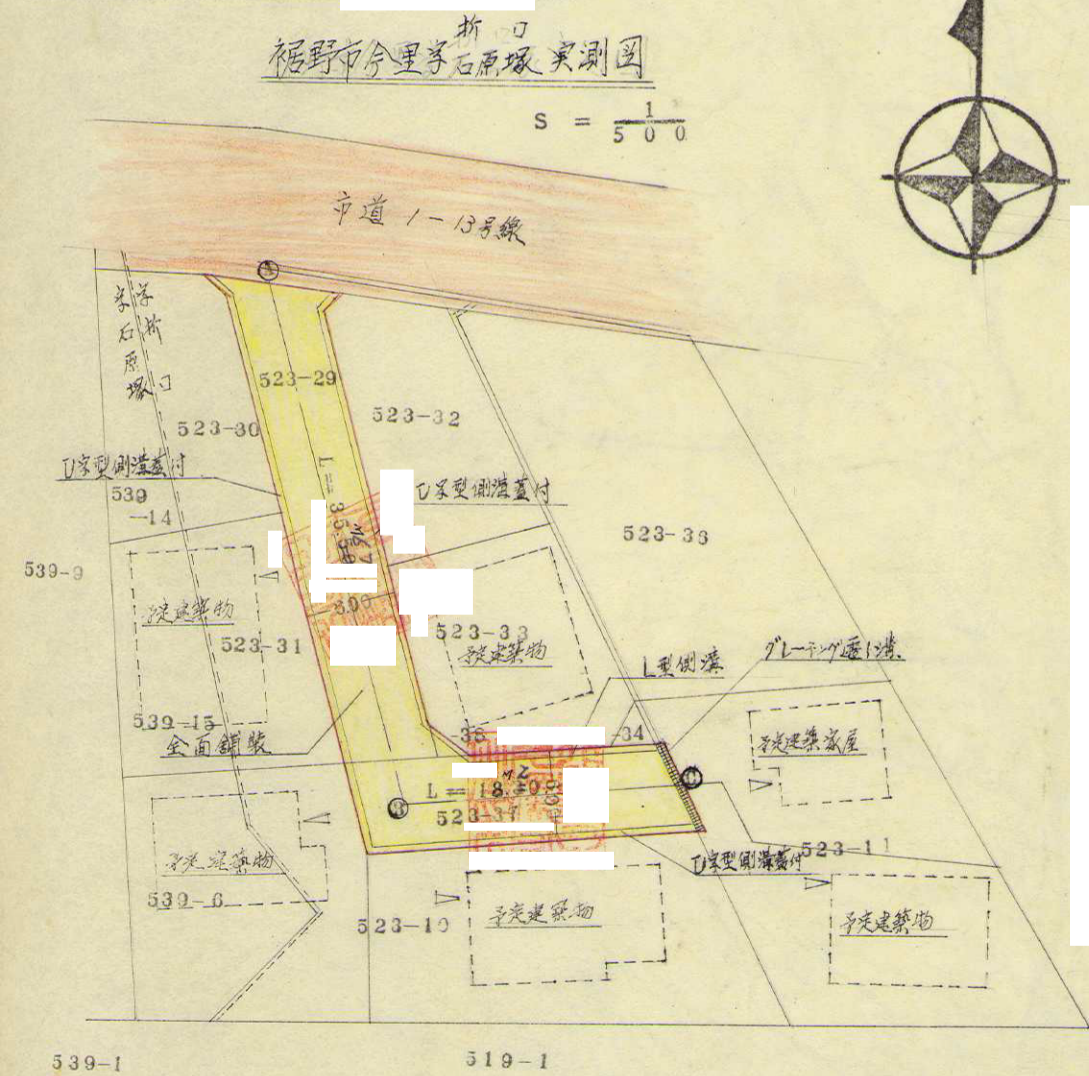
道路の位置の ~~指定~~ ~~変更~~ ~~廃止~~ 申請書添付図面

様式第16号 (用紙 日本工業規格 B3横型)

凡 例

| | |
|---------------------------------------------------------------------------------------------------------------------------------------------------------------------------------------------------------------------------------------------------------------------------------------------------------------------------------------------------------------------------------------------------------------------------------------------------------------------------------------------------------------------------------------------------------------------------------------------------------------------------------------------------------------------------------------------|-------------------------------------------------------------------------------------------------------------------------------------------------------------------------------------------------------------------------------------------------------------------------------------------------------------------------------------------------------------------------------------------------------------------------------------------------------------------------------------------------------------------------------------------------------------------------------------------------------------------------------------------------------------------------------------------------------------------------------------------------------------------------------------------------------------------------------------------------------------------------------------------------------------------------------------------------------------------------------------------------------------------------------------------------------------------|
| <p>方位 </p> <p>敷地界 </p> <p>地番号界 </p> <p>町村界 </p> <p>区郡界 </p> <p>都市計画線 </p> <p>既存道路 </p> | <p>予定する道路の位置 </p> <p>指定された道路の位置および建築線 </p> <p>(指定年月日及び番号)を記入してください</p> <p>廃止される道路の位置 </p> <p>申請する道路の位置 </p> <p>予定建築物(用途を記入のこと) </p> <p>既存建築物(用途を記入のこと) </p> <p>下水  井戸 </p> <p>生垣 </p> <p>主要出入口 </p> |
|---------------------------------------------------------------------------------------------------------------------------------------------------------------------------------------------------------------------------------------------------------------------------------------------------------------------------------------------------------------------------------------------------------------------------------------------------------------------------------------------------------------------------------------------------------------------------------------------------------------------------------------------------------------------------------------------|-------------------------------------------------------------------------------------------------------------------------------------------------------------------------------------------------------------------------------------------------------------------------------------------------------------------------------------------------------------------------------------------------------------------------------------------------------------------------------------------------------------------------------------------------------------------------------------------------------------------------------------------------------------------------------------------------------------------------------------------------------------------------------------------------------------------------------------------------------------------------------------------------------------------------------------------------------------------------------------------------------------------------------------------------------------------|

3 地籍図(実測図)



- (注意) 1 図面中に地番及び氏名をそれぞれ記入してください。
 2 附近見取図と地籍図との方位を一致させてください。
 3 申請道路の長さの単位はメートル(小数点以下2位まで)としてください。

- 4 権利別欄は、土地所有権、管理権又はその土地内の建築物等について、それぞれ該当する権利を記入してください。
 5 承諾書欄の権利者の住所及び氏名は本人が記入してください。